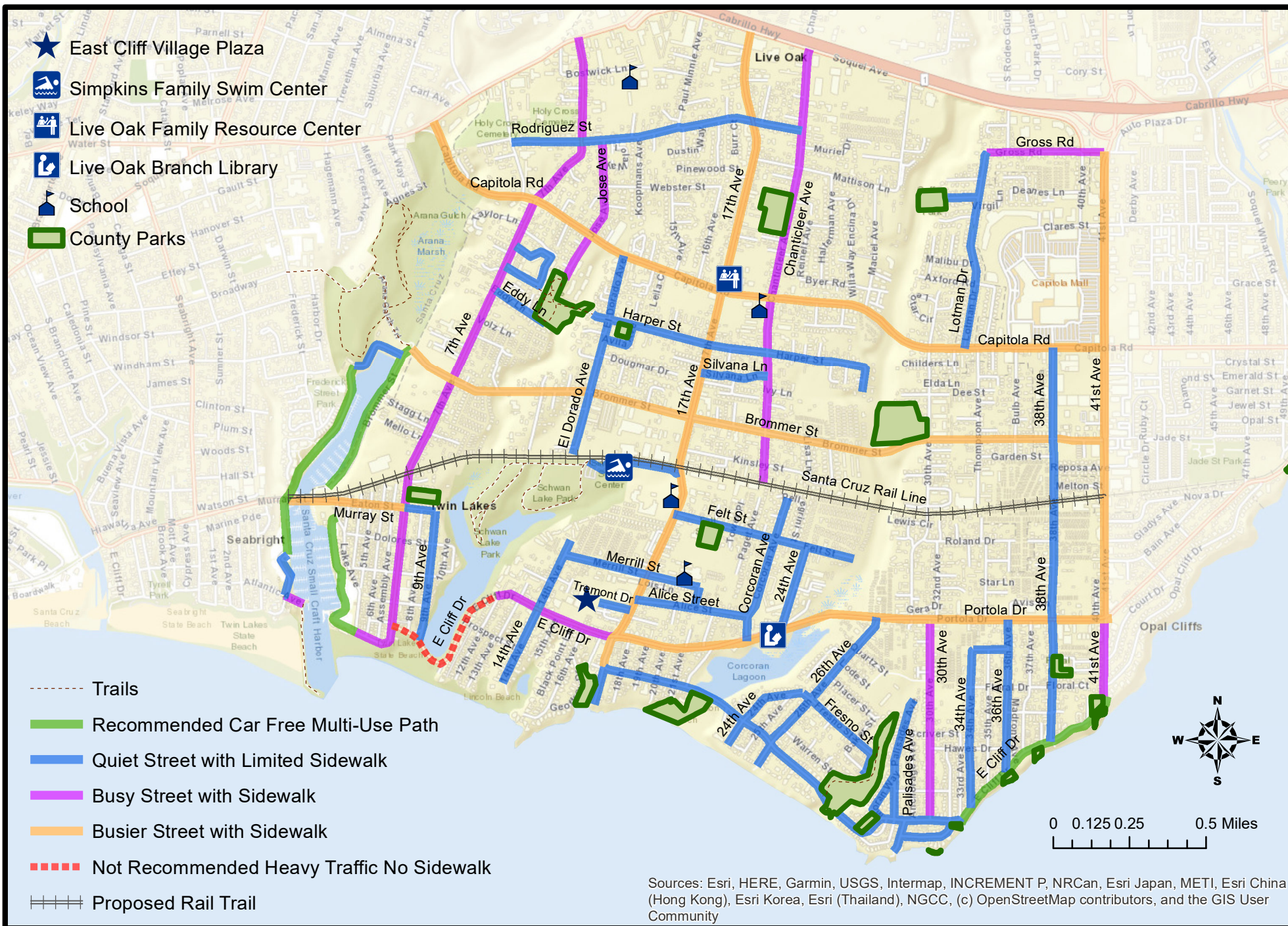


# Live Oak Walking Map



**East Cliff Village Plaza** is a community hub that hosts El Rosal Bakery, the Live Oak Farmers Market, and the East Cliff Family Center.






















**Simpkins Family Swim Center** is a resource for members of Santa Cruz County, offering recreational swim, community rooms, and swim lessons. The Santa Cruz County Department of Parks, Open Space and Cultural Services is located inside of the Simpkins Family Swim Center.

The **Live Oak Family Resource Center** offers resources to the Live Oak community that provide stability and hope for the future.

The **Live Oak Library Branch** is a center for early childhood information, parent education, emergent literacy, socialization and family support.

**Schools** in Live Oak include Shoreline Middle School, Del Mar Elementary School, Green Acres Elementary School, and Live Oak Elementary School.

**County Parks** in Live Oak include:

36 <sup>th</sup> Avenue Coastal Access		Hestwood Park	 
38 <sup>th</sup> Avenue Coastal Access		The Hook Park and Coastal Access	
Brommer Street Park		Jose Avenue Park	 
Chanticleer Avenue Park		Moran Lake Park	
Coffee Lane Park		Pleasure Point Park and Coastal Access	 
Corcoran Lagoon Coastal Access		Rockview Overlook and Coastal Access	
Felt Street Park	 	Sunny Cove Coastal Access	
Floral Park		Twin Lakes Park (7 <sup>th</sup> Avenue)	 
		Twin Lakes Beachfront Coastal Access	